

Contents






















Preface	3
Overview map La Gomera	6
Tourist Information	8
The best walks on La Gomera	9
Walking on La Gomera	12
Recreation on La Gomera	15
Information and Addresses	16
Timetable for the bus routes	17
The South-East Island	18
1 From San Sebastián to Playa de la Guancha	20
2 To the Casas de Cuevas Blancas	22
3 From Degollada de Peraza to Roque de Agando	26
4 From Degollada de Peraza to San Sebastián	29
5 From Degollada de Peraza to El Cabrito	32
6 From Roque de Agando to Santiago	36
7 From Pajarito via Imada to Garajonay	39
8 From Pajarito to Roque de Agando	42
9 Barranco de Guarimiar	46
10 From Alajeró to Arguayoda	50
11 To the Dragon Tree of Agalán	54
12 From Alajeró to Playa La Cantera	56
13 From Taco to Lo del Gato	59
14 From Santiago to San Sebastián	62
The Western Island	66
15 From Igualeto to La Dama	68
16 Fortaleza, 1243 m	72
17 From Chipude to Garajonay, 1487 m	74
18 From Chipude to Erque and Erquito	78
19 From Chipude to Valle Gran Rey	82
20 From El Cercado to Valle Gran Rey	85
21 From Las Hayas to Jardín de Las Creces	88
22 From Arure to Raso de la Bruma	90
23 From Arure to Chipude	92
24 From Valle Gran Rey to Arure	94
25 From Valle Gran Rey to Las Hayas	97
26 From Valle Gran Rey to Vallehermoso	100
27 From Valle Gran Rey to El Cercado	104
28 From Ermita de los Reyes to La Vizcaína	108

29 From Valle Gran Rey via La Matanza to El Cercado	110
30 Tequergenche, 515 m	112
31 Barranco de Argaga – From Vueltas to Gerián	114
32 Barranco de Arure	118
33 La Mérica, 857 m	120
34 The »Royal« Valle Gran Rey Circuit	122
35 From Arure to Taguluche	126
36 From Taguluche into the Tejeleche Mountains	128
37 From Arure to Alojera	130
38 From Alojera to Playa del Trigo	132
39 From Alojera via Tazo to Epina	134

The Northern Island	138
40 From Vallehermoso to Chorros de Epina	140
41 From Vallehermoso to Cumbre de Chijeré	144
42 From Vallehermoso to Playa de la Sepultura	148
43 From Vallehermoso to El Tión	151
44 From Vallehermoso to the Marichal lake	154
45 From Agulo to the Centro de Visitantes Juego de Bolas	156
46 From Hermigua to Vallehermoso	160
47 From Hermigua to the Playa de La Caleta	164
48 From Hermigua to Agulo	166
49 From Hermigua to Los Aceviños	170
50 Cumbre Carbonera	174
51 El Cedro Roundabout	176
52 Through the Bosque del Cedro to Hermigua	178
53 Garajonay, 1487 m	182

Index	186
-------	-----

Symbols

	accessible by bus			peak / pass, saddle
	refreshment en route			church, chapel, monastery / cave
	suitable for children			picnic place / scenic overlook
	settlement offering refreshment			turn-off / treshing yard
	staffed hut, country inn			remarkable tree
	mountain hut, shelter			water tunnel / boat landing
	bus stop			bathing spot / natural spring